

Buletin

3rd and 4th competition of 'Czech Relay Cup 2018'

3rd and 4th competition of 'Czech Club League 2018'

1st and 3rd competition of the 'Youth Challenge Cup 2018'

Relay Championship of the West Bohemian Section

Relay Championship of the Prague and Central Bohemian Section

Public Competition

Dates and locations

26th and 27th of May, 2018, Třemošná – meadow at the I/27 road exit at [GPS 49.840097N, 13.393417E](#)

Registration times and locations

Friday, May 25th, 18:00 – 22:00, Plzeň, Částkova 817/18 in the SPŠE School Area

Saturday, May 26th, 8:00 – 9:00 and Sunday, May 27th, 8:00 – 9:00 in the competition center

Whole club registration only!

Expected winning times and time limits

are according to Competition Rules of the Competition Section (Soutěžní řád sekce OB), except for the following

Saturday in categories H21 – 120 min, H18 and D21 – 105 minutes

Both days D12 and H12 – 70 min

Start numbers, GPS and Control descriptions

Start numbers at the registration desk (see area map)

GPS units will be used only in Sunday's competition

Control descriptions are printed on the maps, no other option available (relay competition)

Distances

Accommodation – parking less than 15 km

Parking - competition center	less than 200 m (1 km when arriving with a bus)
------------------------------	--

Competition center – registration desk 0 m

Competition center – start, finish	0 m
------------------------------------	-----

Terrain description, possible dangers


Very good runnable forest with some ups and downs and with a large amount of both positive and negative terrain formations, originating either from mining activities in the past (quarries, pits and knolls) or from natural erosion (erosion gullies, valleys). There are some thicket as well as marshy ground segments in the competition area. The area shows a moderate roads and paths density.

There are many narrow rides in the forest, the map contains only the significant ones for the sake of visual comprehension and presentation quality.

There are some not so well visible wire segments in the height of up to 1m -- remaining of previously torn down fences. Risk of stumbling and possible cause of injury, please run carefully. Near control points, such wire segments are marked with blue tape in the terrain.

There are areas, where the partially toxic giant hogweed plant grows. Especially along watercourses in the forest and also near the competition center. Additional information about health risks arising from a contact with such plant is displayed at the competition center.

Map

	Saturday	Sunday
	Býkovna	Kvočna
map scale	1:10 000	
contour distance	5 m	
last actualization	May 2018	
map key	ISOM 2017	
authors	Aleš Hejna, Jan Potštejnský, Jiří Vištejn	
map size	253 x 283 mm	236 x 309 mm
waterproof	yes	
material	Pretex, laser print (Žaket)	
special symbols	artificial object plateau	

Forbidden areas

Saturday – a clearing with fresh plantation. The area is marked in the map by the symbol *709 Out-of-bounds area* and in the forest with a red-and-white tape. Running on the state road I/27 is forbidden as well (symbol *711 Out-of-bounds route*), with no markings in the terrain.

Violation of the restrictions described above leads to disqualification.

Competition area

All forest areas to the north and east from the competition center.

Marked routes

To the map start red-and-white tape (ribbons)

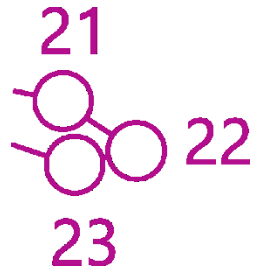
Last control to the changeover/finish red-and-white tape (ribbons)

Refreshment during the race

Still water and water with syrup are available in the finish area.

Mandatory routes, spectator control (pre-warning)

A spectator control (pre-warning for changeover) is located within the competition center area (see attached plan). For some categories, the running time between spectator and changeover is only about 2 minutes! Control locations may be very near each other in this last part (see illustration below), please read the control numbers and codes carefully to visit them in the correct order.



Changeover demonstration

9:40 – 9:50 in the changeover (finish) area

Start time 00 and starting order

Mass start on both days

10:00 H21

10:05 H18, D105, D165

10:10 D21, D14

10:15 D18, D12

10:20 H105, H165, D135, H12

10:25 H135, H14, MIX

In addition

12:15 mass start for all remaining 3rd leg runners

Course lengths

Saturday

Category	Distance (km)	Climb (m)	Spectator-to-changeover distance (km)
D12	2.8	55	0.6
D14	3.5	100	0.8
D18	5.0	120	0.9
D21	5.6	125	0.6
D105	5.5	100	1.0
D135	4.6	100	1.0
D165	3.6	90	0.9
H12	3.0	75	0.6
H14	4.1	100	0.8

H18	6.2	140	0.6
H21	7.2	155	1.0
H105	6.0	120	0.9
H135	5.2	90	0.9
H165	4.0	110	0.9
MIX*	6.2 (5.0)	120	0.7

Sunday

Category	Distance (km)	Climb (m)	Spectator-to-changeover distance (km)
D12	2.9	80	0.9
D14	3.6	115	0.9
D18	5.0	170	0.9
D21	6.0	200	1.2
D105	5.3	180	1.2
D135	4.2	145	1.1
D165	3.7	135	0.8
H12	3.2	85	0.7
H14	4.3	135	1.0
H18	6.5	225	0.9
H21	7.5	220	1.1
H105	6.0	225	1.1
H135	5.3	150	0.9
H165	4.6	155	1.1
MIX *	5.9 (5.4)	165	1.3 (0.9)

(*) Second leg of the MIX category is shorter, its parameters are indicated by parentheses.

Punching system

Electronic – SportIdent Air+ (SIAC)

It is forbidden to use SIAC (contactless) punching for all runners in categories D/H12 and D/H14. Please note, that this rule also holds for the sprint competition on Saturday afternoon! Runners from mentioned youth categories with a SIAC card will be provided with a standard SI card at the registration desk (no fee) in exchange for the SIAC card as deposit for the whole weekend. The borrowed SI card will be also used in the sprint competition on Saturday afternoon.

The finish control punching unit (also for changeover) has the contact-less punching turned off and must be punched with contact.

There is a 'Battery check' unit in the competition center to validate own chip's battery status.

SI-rent is available at registration desk for 20 CZK/day, in case of loss an additional fee of 700 CZK becomes due.

SI-clear and SI-check units are available in the start area.

SI-card read-out immediately after finishing the leg in the competition center.

In case of SI-unit malfunction, use manual punching system into the 'R' fields on the map.

Map handover

Maps are collected on both days in the finish/changeover area. They will be hand out after the 3rd leg mass start on Sunday.

Preliminary results

will be displayed in the competition center.

Wash-up

At marked place in the competition center (self-serve washtubs)

Toilets

TOI-TOI in the competition center, some of them are reserved for the 1st-leg starters, please respect this rule.

First aid

at the finish area.

Finish closing time

Saturday – 14:20

Sunday – 14:30

Time limits

Saturday – 240 min

Sunday – 270 min

Price giving ceremony

Straight after the finish of the best three relays in each category, ca 13:00 in the competition center.

Best three relay teams in each category will be awarded, except for the category MIX. On Sunday, also the results of the Youth Challenge Cup (best three sections) will be announced and awarded. There is no price giving ceremony for the sectional Relay Competitions.

Accommodation

Provided by VPM (organizer of the afternoon sprint competition). Camping in and near the competition center is prohibited.

Parking

Car parking in vicinity of the competition center, please follow the local organizer's directions, bus parking is at a reserved location in the near town (distance to competition center ca 1 km).

The route from the bus drop-off to the competition is marked, follow the markings. Walking on the state road I/27 is strictly prohibited.

Attention! The road to the parking areas leaves the state road I/27 at a T-junction, the speed in the whole segment will be reduced, nevertheless, please be careful and pay an extra attention when arriving and leaving the competition center.

Refreshments

Stands selling refreshments (snacks, meals and drinks) will be in the competition center.

Please note: Selling and other promotional activities are allowed only after approval by the race director.

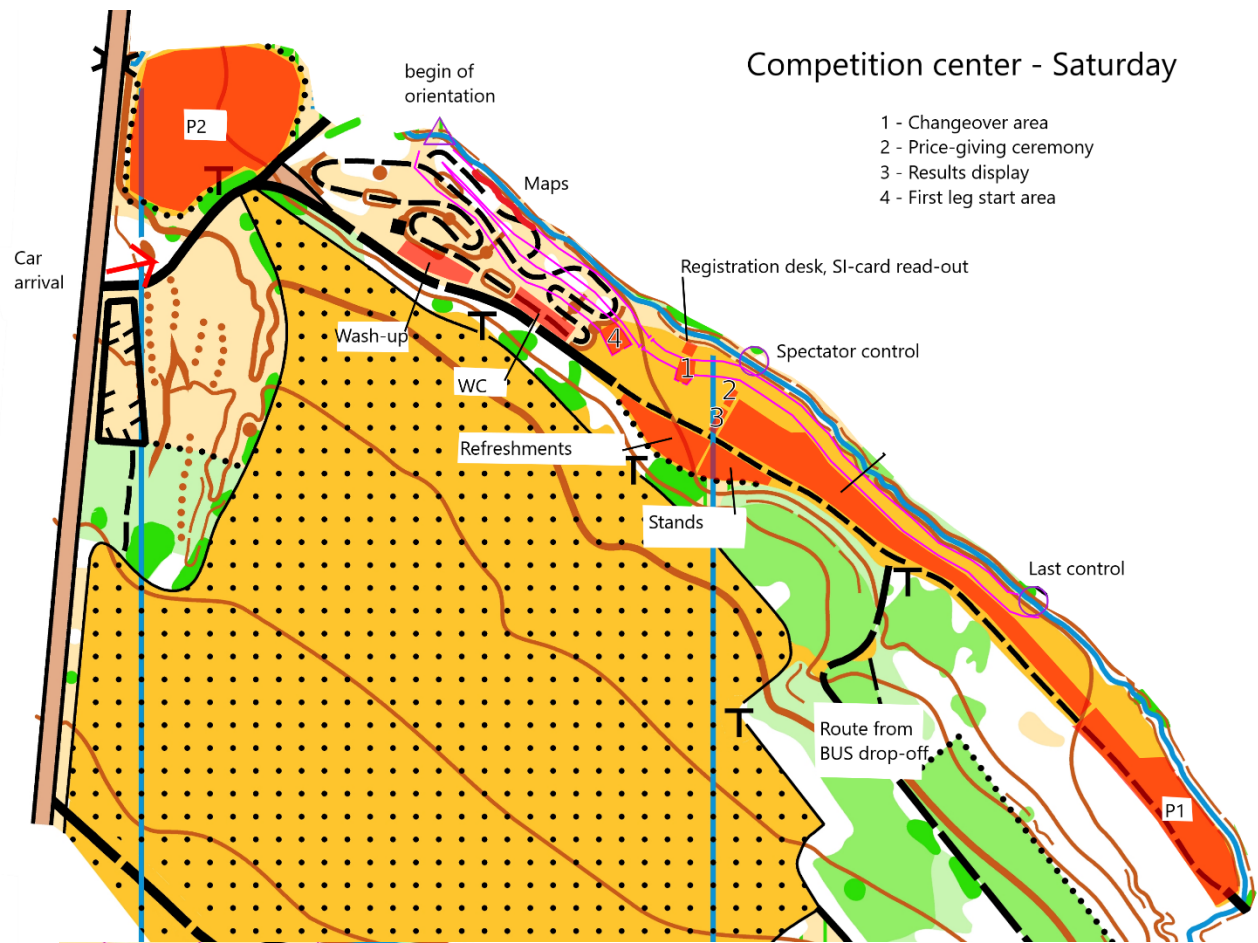
Jury (expected)

Marek Cahel (LCE8803)
Petr Karvánek (BOR6600)
Jan Procházka (PGP8407)

Competition officials

	Saturday	Sunday
Race director	Miroslav Šilhavý	
Course setters	František Kolovský R1	Jiří Valeš R3
Main referee	Jakub Šilhavý R1	Václav Bohuslav R1

Competition center maps - Saturday



Competition center maps - Sunday

